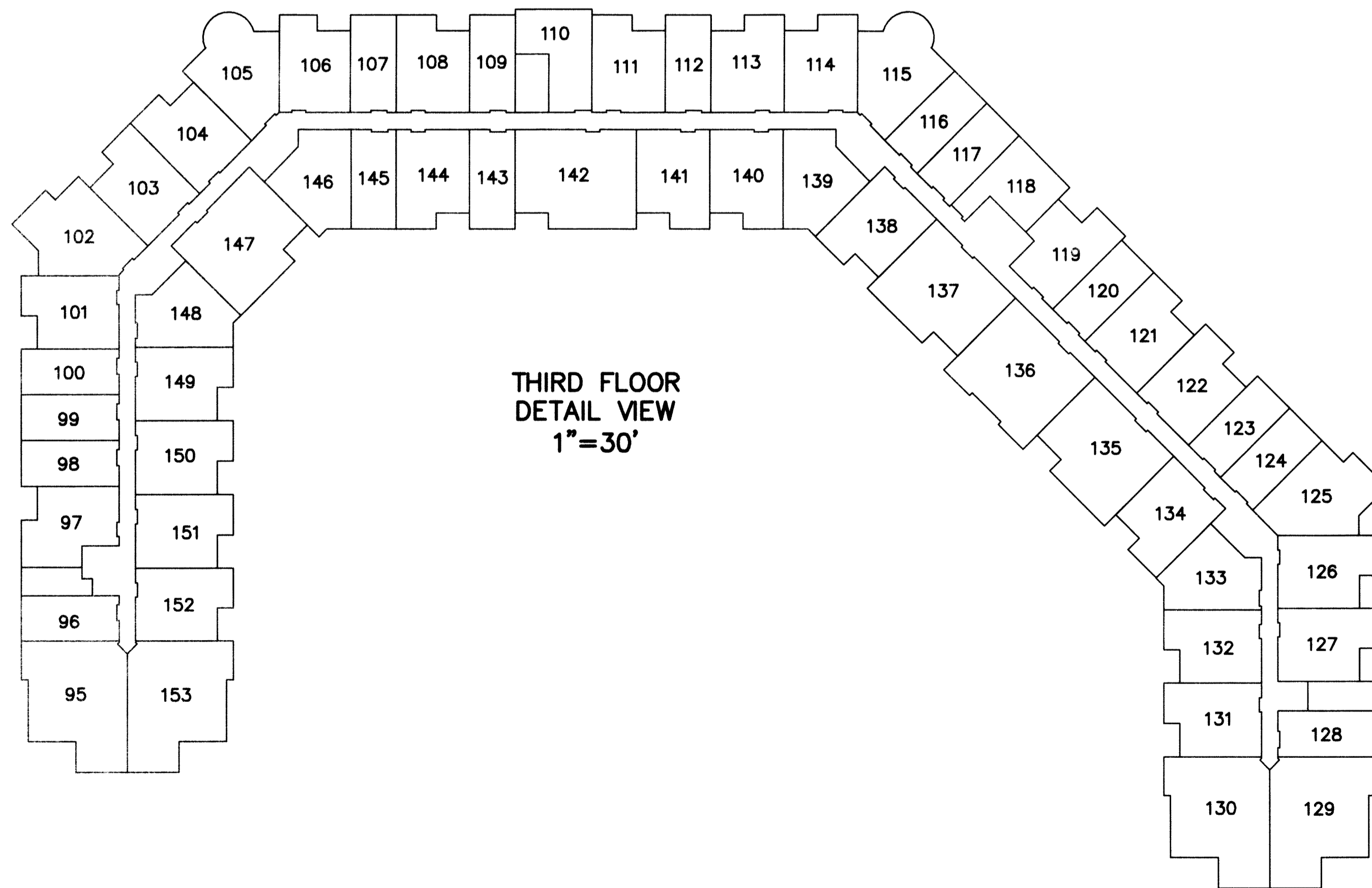
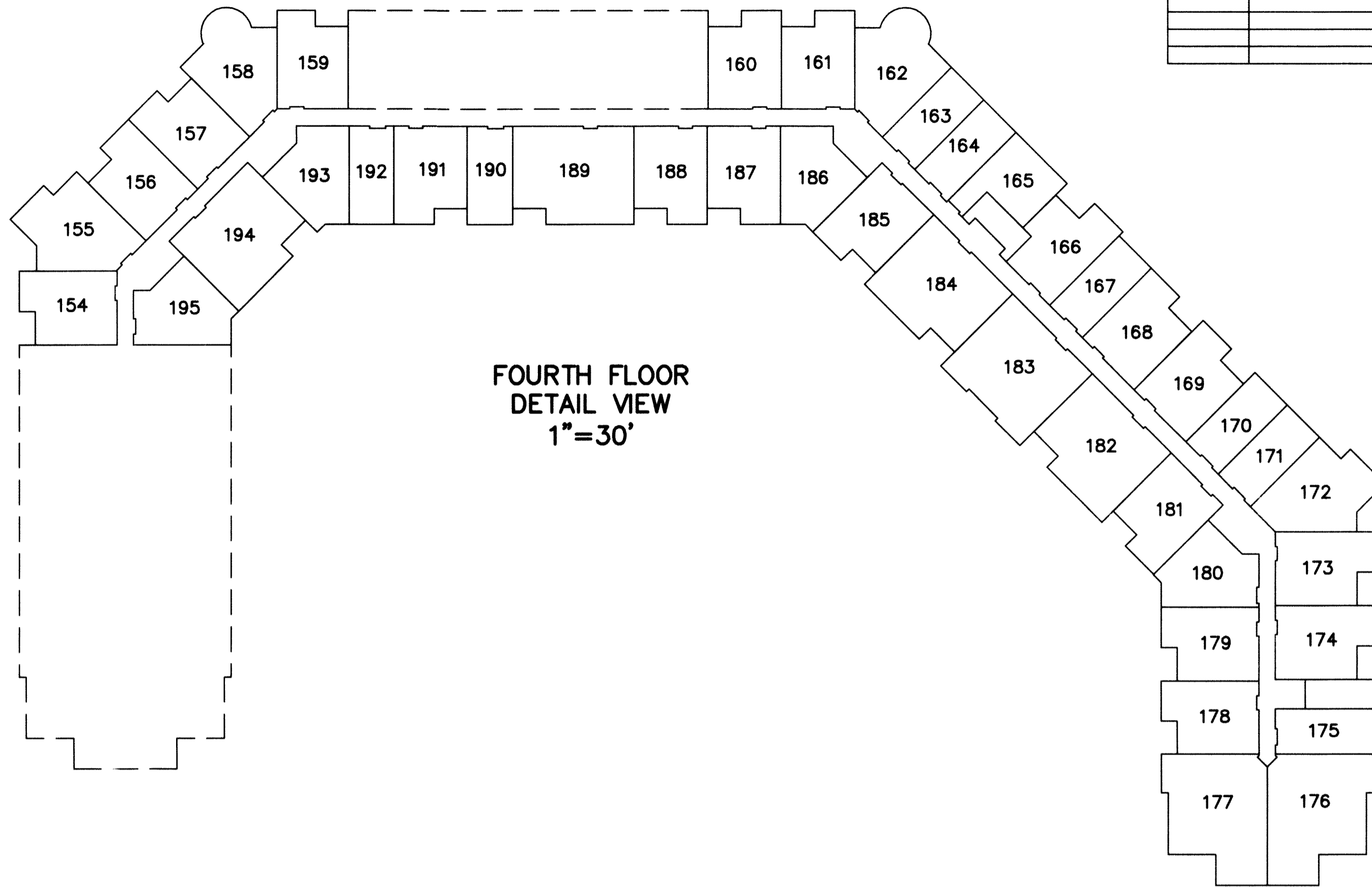
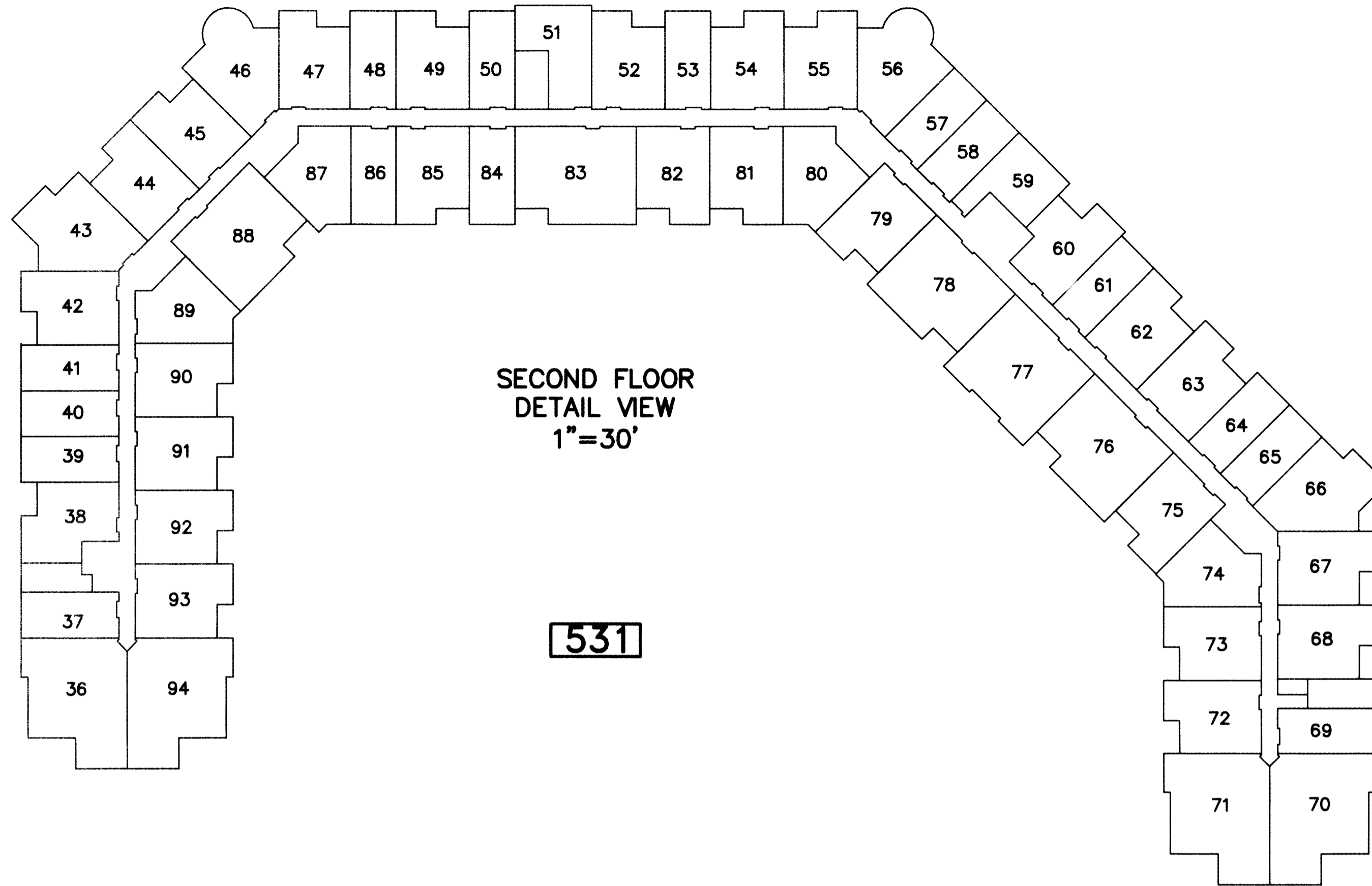


REVISIONS		
DATE	NAME	L.C. No.



BLOCK NUMBER	LOT NUMBER	UNIT NUMBER	SQ. FT.	BLOCK NUMBER	LOT NUMBER	UNIT NUMBER	SQ. FT.	BLOCK NUMBER	LOT NUMBER	UNIT NUMBER	SQ. FT.	BLOCK NUMBER	LOT NUMBER	UNIT NUMBER	SQ. FT.
531	36	269	1071	531	69	203	406	531	101	357	600	531	133	308	569
	37	267	406		70	201	1071		102	355	691		134	310	600
	38	265	593		71	202	1071		103	353	600		135	312	956
	39	263	406		72	204	600		104	351	600		136	314	1065
	40	261	406		73	206	600		105	349	691		137	316	956
	41	259	406		74	208	569		106	347	600		138	318	600
	42	257	600		75	210	600		107	345	406		139	320	569
	43	255	717		76	212	956		108	343	600		140	322	600
	44	253	600		77	214	1065		109	341	406		141	324	600
	45	251	600		78	216	956		110	339	551		142	326	1008
	46	249	691		79	218	600		111	337	600		143	328	406
	47	247	600		80	220	569		112	335	406		144	330	600
	48	245	406		81	222	600		113	333	600		145	332	406
	49	243	600		82	224	600		114	331	600		146	334	569
	50	241	406		83	226	1008		115	329	691		147	336	936
	51	239	551		84	228	406		116	327	406		148	338	569
	52	237	600		85	230	600		117	325	406		149	340	600
	53	235	406		86	232	406		118	323	490		150	342	600
	54	233	600		87	234	569		119	321	386		151	344	600
	55	231	600		88	236	936		120	319	406		152	346	600
	56	229	691		89	238	569		121	317	637		153	348	1071
	57	227	406		90	240	600		122	315	600		154	457	600
	58	225	406		91	242	600		123	313	406		155	455	717
	60	223	490		92	244	600		124	311	406		156	453	600
	61	6	386		93	246	600		125	309	717		157	451	600
	62	217	637		94	248	1071		126	307	600		158	449	691
	63	215	600		95	369	1071		127	305	585		159	447	600
	64	213	406		96	367	406		128	303	406		160	433	600
	65	211	406		97	365	593		129	301	1071		161	431	600
	66	209	717		98	363	406		130	302	1071		162	429	691
	67	207	600		99	361	406		131	304	600		163	427	406
68	205	585	100	359	406	132	306	600	164	425	406				

This map has been drawn using Computer Aided Drafting/Design (CAD/D) and Coordinated Geometry (COGO).

NEW JERSEY DEPARTMENT OF THE TREASURY
 DIVISION OF TAXATION
 APPROVED AS A TAX MAP PURSUANT TO THE AUTHORITY OF
 N.J.S.A. 54:1-15 AND N.J.S.A. 54:15-1
 FOR THE DIRECTOR, DIVISION OF TAXATION
Richard A. Schulz, P.E., P.L.S.
 CHIEF, PROPERTY ADMINISTRATION
Richard A. Schulz, P.E., P.L.S.
 SUPERVISOR, TAX MAPS SECTION, VALUATION AND MAPPING
 DATE: FEB 11 2019 SERIAL NO.: 1097

TAX MAP
TOWNSHIP OF VERNON
 SUSSEX COUNTY, NEW JERSEY
 SCALE: AS SHOWN NOVEMBER, 2017
RICHARD A. SCHULZ, P.E., P.L.S.
 SPATIAL DATA LOGIC
 285 DAVIDSON AVENUE
 SOMERSET, NEW JERSEY, 08873