

REVISIONS		
DATE	NAME	LIC. No.

SEE SHEET 174

SEE SHEET 174

SEE SHEET 174

MATCH LINE

MATCH LINE

SEE SHEET 185

SEE SHEET 185

SEE SHEET 185

SEE SHEET 185

SEE SHEET 189

SEE SHEET 189

SEE SHEET 189

This map has been drawn using Computer Aided Drafting/Design (CAD/D) and Coordinated Geometry (COGO).

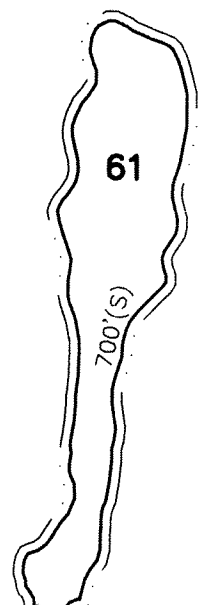
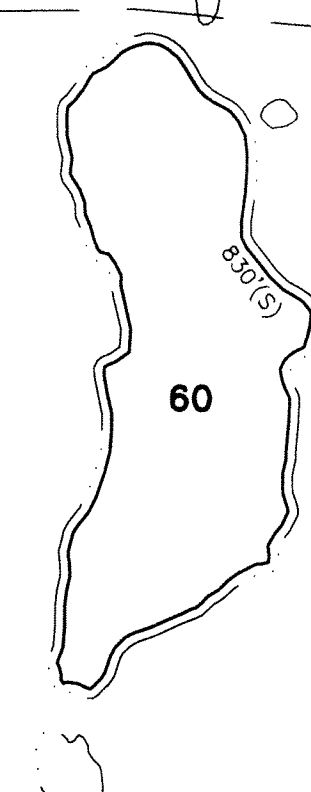
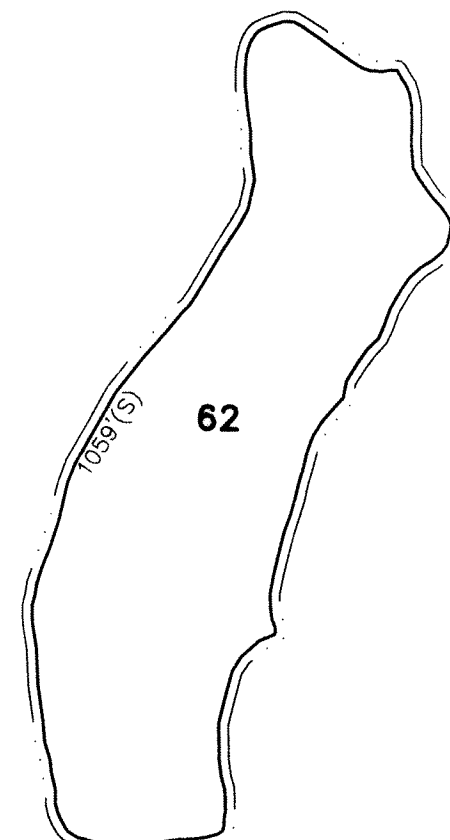
SEE SHEET 189



11
464

337.03 AC.± (TOTAL)

HIGHLAND LAKE



VARIABLE WIDTH DRIVEWAY EASEMENT

SEE SHEET 189

SEE SHEET 191

SEE SHEET 191

NEW JERSEY DEPARTMENT OF THE TREASURY
DIVISION OF TAXATION
APPROVED AS A TAX MAP PURSUANT TO THE AUTHORITY OF
P.L.S.A. 84-118 AND N.J.S.A. 84-50-1
FOR THE DIRECTOR, DIVISION OF TAXATION
Richard A. Schulz
CHIEF, PROPERTY ADMINISTRATION
Richard A. Schulz
SUPERVISOR, TAX MAPS SECTION, VALUATION AND MAPPING
DATE FEB 11 2016 SERIAL NO. 1097

TAX MAP
TOWNSHIP OF VERNON
SUSSEX COUNTY, NEW JERSEY
SCALE: 1" = 100' NOVEMBER, 2017
RICHARD A. SCHULZ, P.E., P.L.S.
SPATIAL DATA LOGIC
285 DAVIDSON AVENUE
SOMERSET, NEW JERSEY, 08873

SEE SHEET 187

SEE SHEET 187

SEE SHEET 191

SEE SHEET 191